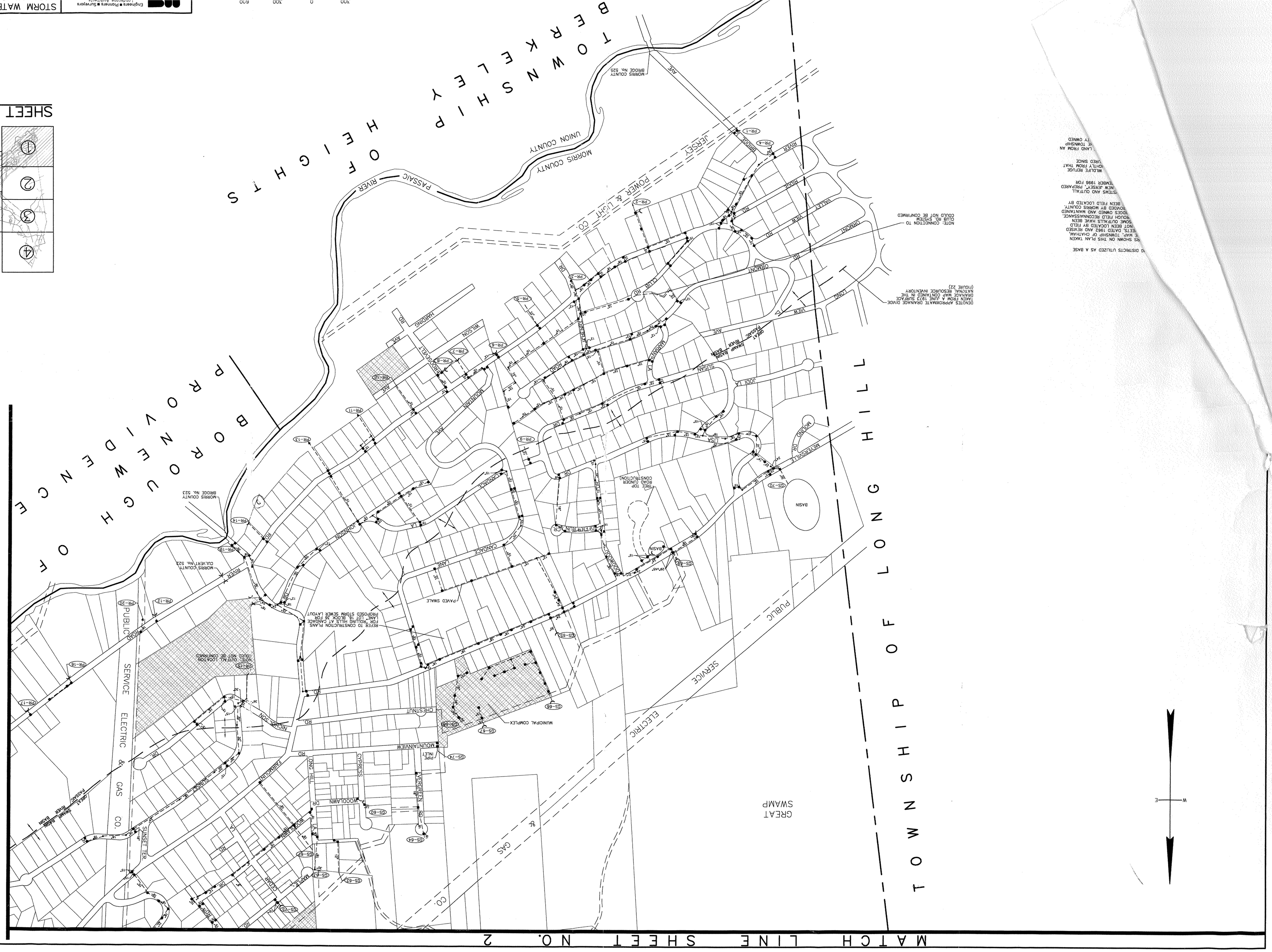
STORM WATER SYSTEM MAPS
Engineers & Planners & Surveyors
MATCH LINE SHEET NO. 5
MATCH LINE SHEET NO. 2
TOWNSHIP OF LONG HILL
TOWNSHIP OF BERKELEY HEIGHTS
BOROUGH OF NEW PROVIDENCE
PASSAIC RIVER
MORRIS COUNTY
UNION COUNTY
JERSEY POWER & LIGHT CO.
PUBLIC SERVICE ELECTRIC & GAS CO.
GREAT SWAMP
MUNICIPAL COMPLEX
BASIN
SHEET INDEX

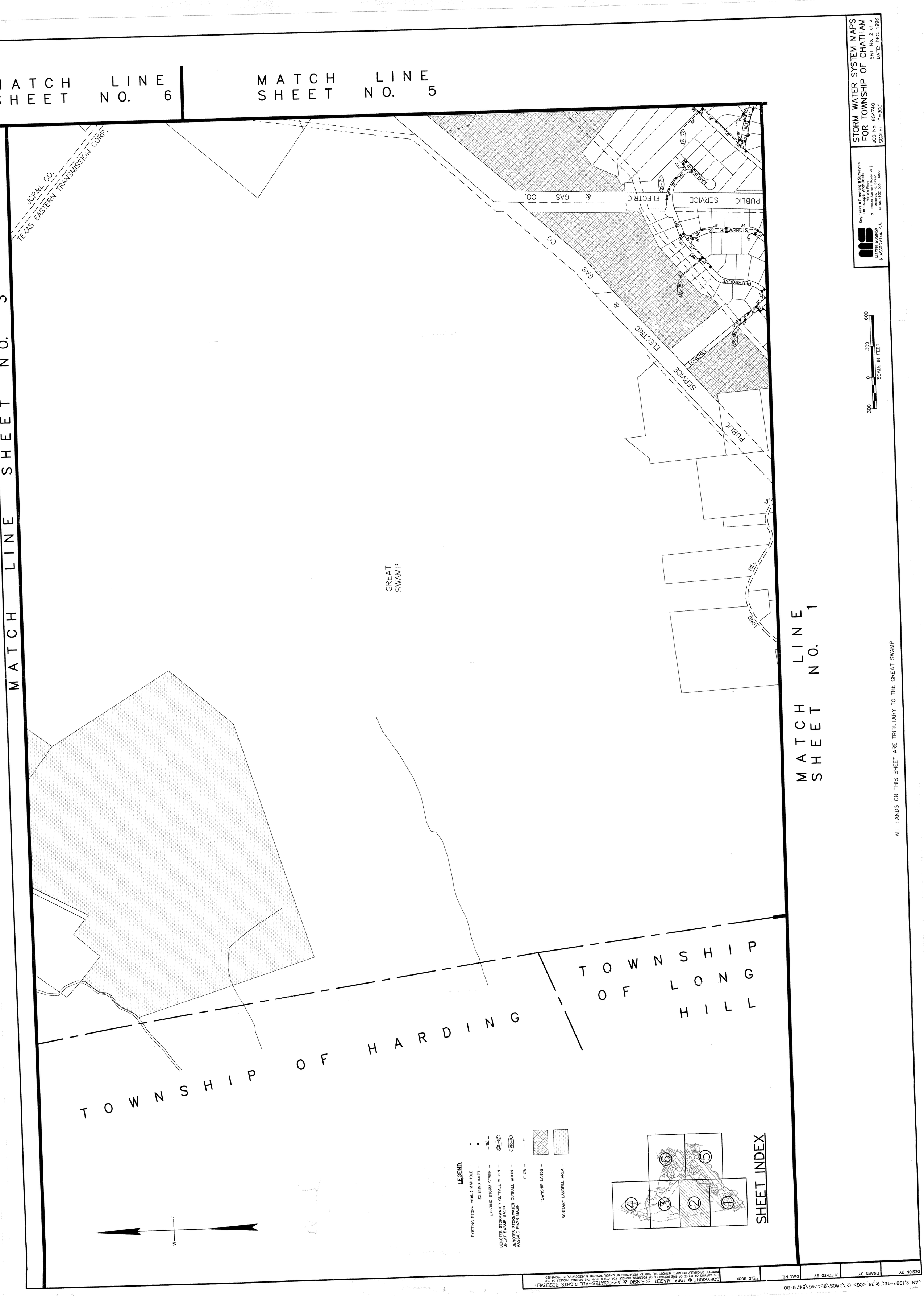

STORM WATER SYSTEM MAPS FOR TOWNSHIP OF CHATHAM

JOB No. 95474G
SCALE: 1"=300'
SHT. No. 2 of 6
DATE: DEC. 1996

MASER SOSINSKI & ASSOCIATES, P.A.
Engineers ■ Planners ■ Surveyors
Landscape Architects
Victoria Plaza
30 Freneau Avenue (Route 79)
Matawan, N.J. 07747
Tel No. (908) 583 - 5900

COPYRIGHT © 1996, MASER, SOSINSKI & ASSOCIATES—ALL RIGHTS RESERVED
THE COPYING OR REUSE OF THIS DOCUMENT, OR PORTIONS THEREOF, FOR OTHER THAN THE ORIGINAL PROJECT OR THE PURPOSE ORIGINALLY INTENDED, WITHOUT THE WRITTEN PERMISSION OF MASER, SOSINSKI & ASSOCIATES, IS PROHIBITED

DESIGN BY	DRAWN BY	CHECKED BY	DWG. NO.	FIELD BOOK

JAN 2,1997-18:19:36 <CG> C:\DWGS\95474G\5474IFBO

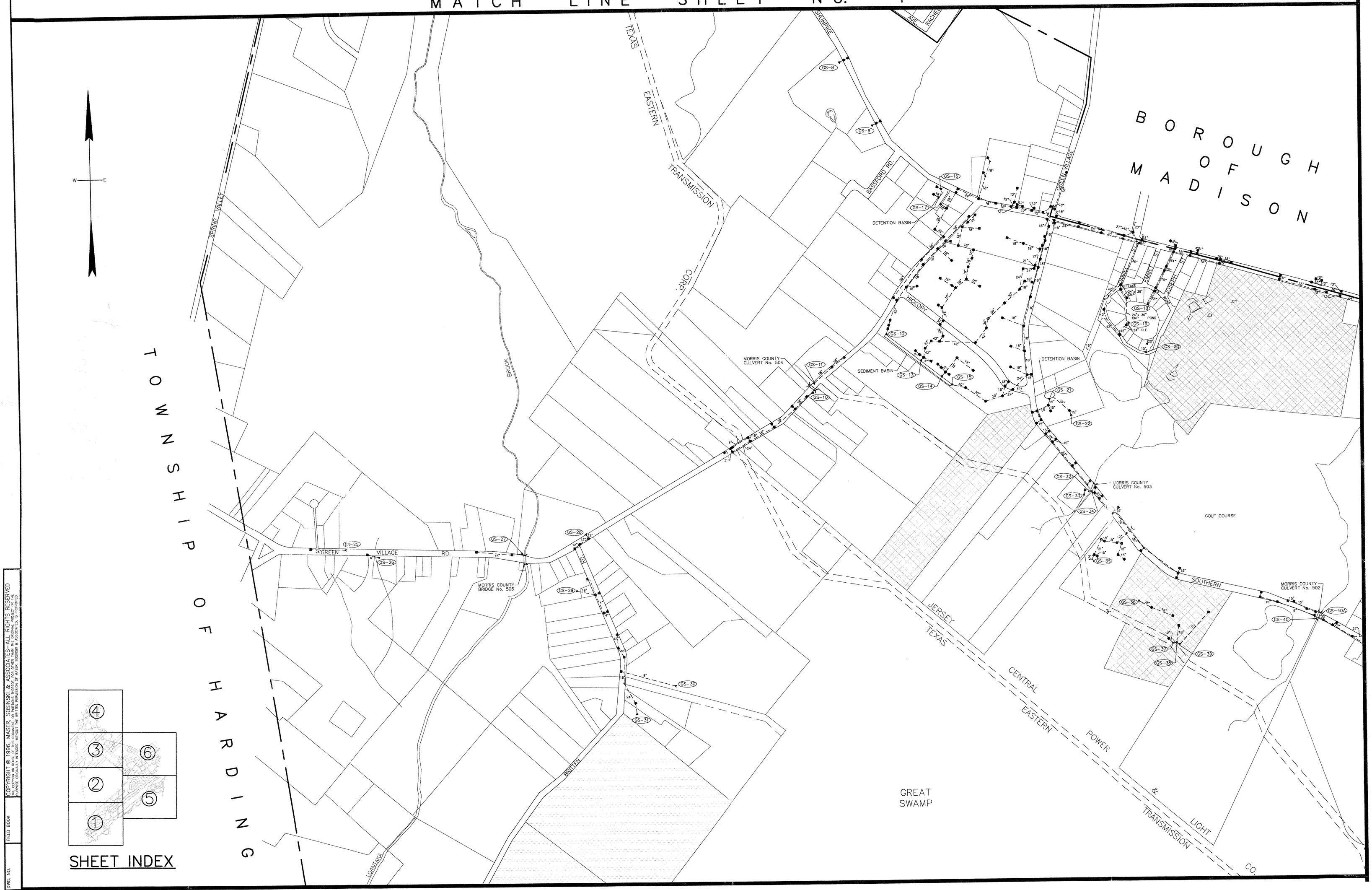

LEGEND

EXISTING STORM SEWER MANHOLE –
EXISTING INLET –
EXISTING STORM SEWER – 15"
DENOTES STORMWATER OUTFALL WITHIN GREAT SWAMP BASIN – GS-67
DENOTES STORMWATER OUTFALL WITHIN PASSAIC RIVER BASIN – PR-9
FLOW –
TOWNSHIP LANDS –
SANITARY LANDFILL AREA –

300 0 300 600
SCALE IN FEET

ALL LANDS ON THIS SHEET ARE TRIBUTARY TO THE GREAT SWAMP

MASER SOSINSKI & ASSOCIATES, P.A.
Engineers ■ Planners ■ Surveyors
Landscape Architects
Victoria Plaza
30 Freneau Avenue (Route 79)
Matawan, N.J. 07747
Tel No. (908) 583 – 5900

STORM WATER SYSTEM MAPS FOR TOWNSHIP OF CHATHAM
JOB No. 95474G
SCALE: 1"=300'
SHT. No. 3 of 6
DATE: DEC. 1996

COPYRIGHT © 1996, MASER, SOSINSKI & ASSOCIATES–ALL RIGHTS RESERVED
THE COPYING OR REUSE OF THIS DOCUMENT, OR PORTIONS THEREOF, FOR OTHER THAN THE ORIGINAL PROJECT OR THE PURPOSE ORIGINALLY INTENDED, WITHOUT THE WRITTEN PERMISSION OF MASER, SOSINSKI & ASSOCIATES, IS PROHIBITED

FIELD BOOK
DWG. NO.
CHECKED BY
DRAWN BY
DESIGN BY

AN 2,1997–18:20:5 <CG> C:\DWGS\95474G\5474IFC0

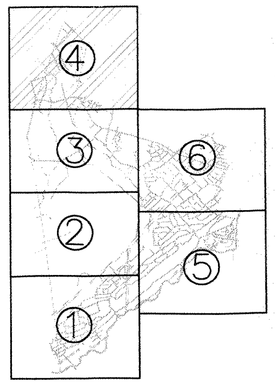

SHEET INDEX

LEGEND

EXISTING STORM SEWER MANHOLE –

EXISTING INLET –

EXISTING STORM SEWER –

DENOTES STORMWATER OUTFALL WITHIN – GREAT SWAMP BASIN (GS-67)

DENOTES STORMWATER OUTFALL WITHIN – PASSAIC RIVER BASIN (PR-9)

FLOW –

MATCH LINE SHEET NO. 3

ALL LANDS WITHIN THE TOWNSHIP OF CHATHAM ON THIS SHEET ARE TRIBUTARY TO THE GREAT SWAMP

300 0 300 600
SCALE IN FEET

MASER SOSINSKI & ASSOCIATES, P.A.
Engineers ■ Planners ■ Surveyors
Landscape Architects
Victoria Plaza
30 Freneau Avenue (Route 79)
Matawan, N.J. 07747
Tel No. (908) 583 - 5900

STORM WATER SYSTEM MAPS FOR TOWNSHIP OF CHATHAM

JOB No. 95474G
SHT. No. 4 of 6
SCALE: 1"=300'
DATE: DEC. 1996

COPYRIGHT © 1996, MASER, SOSINSKI & ASSOCIATES–ALL RIGHTS RESERVED
THE COPYING OR REUSE OF THIS DOCUMENT, OR PORTIONS THEREOF, FOR OTHER THAN THE ORIGINAL PROJECT ON THE PURPOSE ORIGINALLY INTENDED, WITHOUT THE WRITTEN PERMISSION OF MASER, SOSINSKI & ASSOCIATES, IS PROHIBITED

JAN 2,1997–18:20:30 <CG> C:\DWGS\95474G\5474IFD0

DESIGN BY | DRAWN BY | CHECKED BY | DWG. NO. | FIELD BOOK

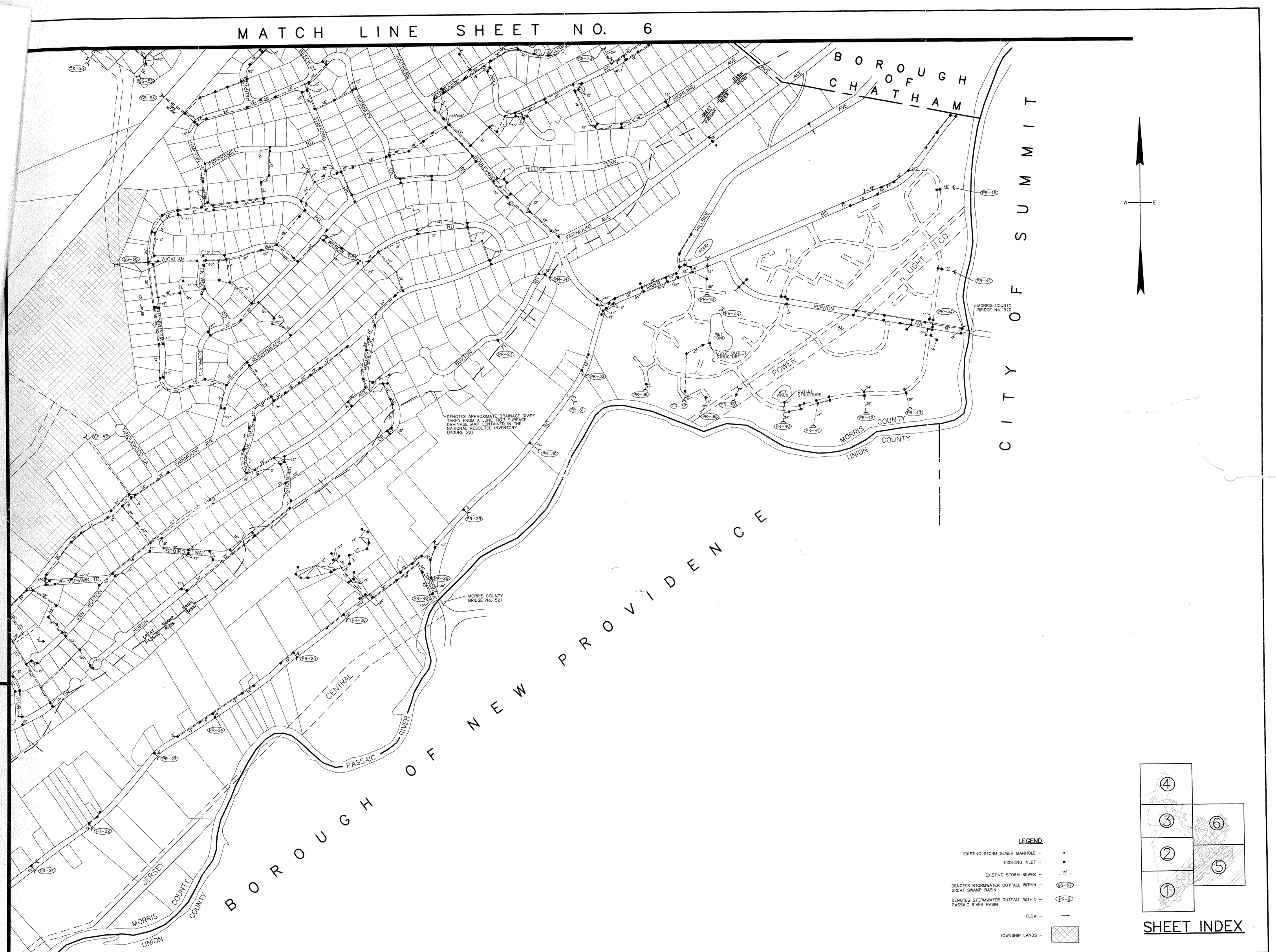

SHEET NO. 1

MASER SOSINSKI & ASSOCIATES, P.A.
Engineers ■ Planners ■ Surveyors
Landscape Architects
Victoria Plaza
30 Freneau Avenue (Route 79)
Matawan, N.J. 07747
Tel No. (908) 583 – 5900

STORM WATER SYSTEM MAPS FOR TOWNSHIP OF CHATHAM

JOB No. 95474G
SHT. No. 5 of 6
SCALE: 1"=300'
DATE: DEC. 1996

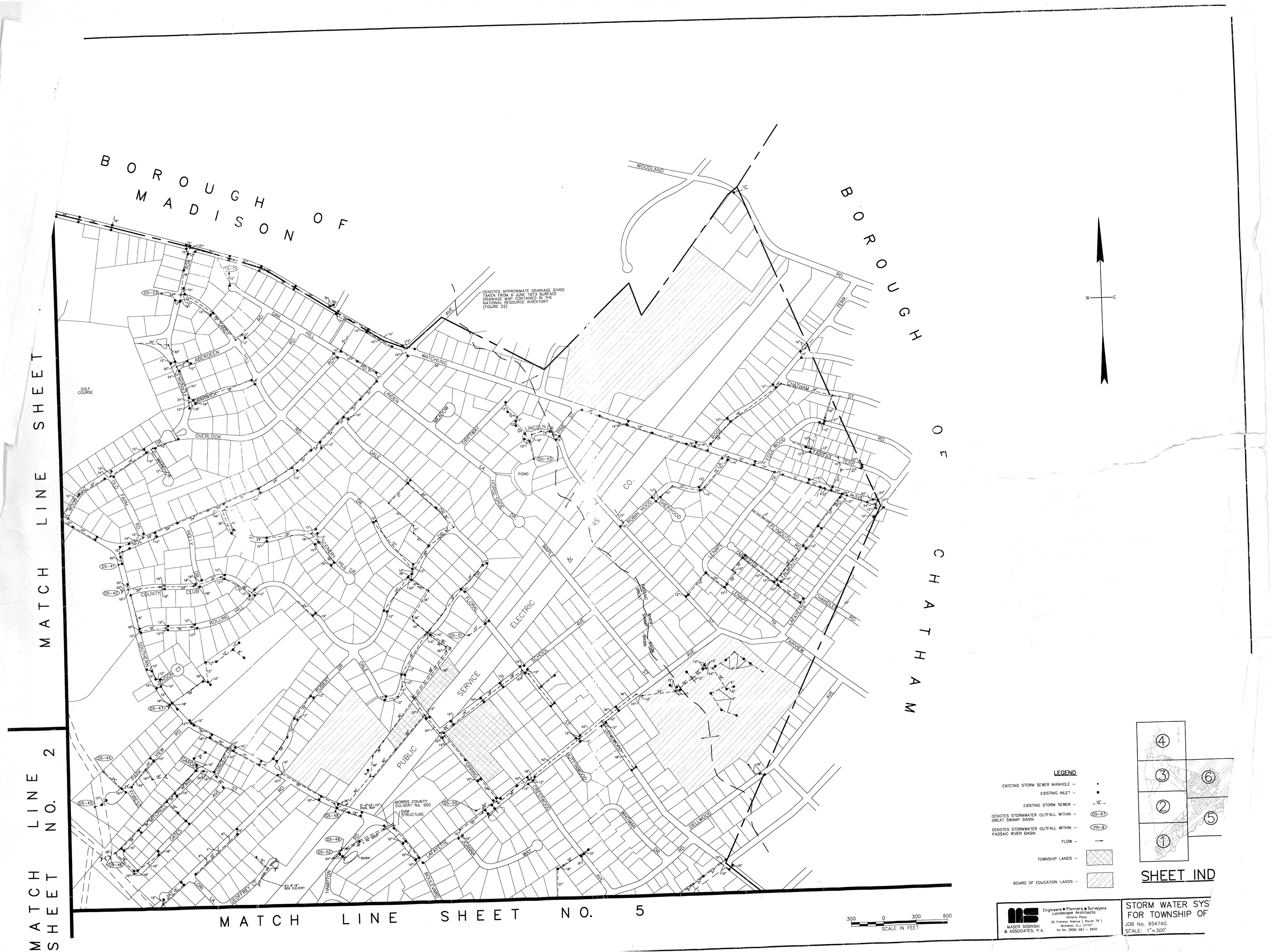
BOROUGH OF MADISON
BOROUGH OF CHATHAM
MATCH LINE SHEET NO. 2
MATCH LINE SHEET NO. 5
DENOTES APPROXIMATE DRAINAGE DIVIDE TAKEN FROM A JUNE 1973 SURFACE DRAINAGE MAP CONTAINED IN THE NATIONAL RESOURCE INVENTORY (FIGURE 22)
GOLF COURSE
PUBLIC SERVICE ELECTRIC & GAS CO.
MORRIS COUNTY CULVERT No. 500
DAM STRUCTURE
POND
BASIN
LEGEND
EXISTING STORM SEWER MANHOLE
EXISTING INLET
EXISTING STORM SEWER
DENOTES STORMWATER OUTFALL WITHIN GREAT SWAMP BASIN
DENOTES STORMWATER OUTFALL WITHIN PASSAIC RIVER BASIN
FLOW
TOWNSHIP LANDS
BOARD OF EDUCATION LANDS
SHEET IND
SCALE IN FEET
MASER SOSINSKI & ASSOCIATES, P.A.
Engineers ■ Planners ■ Surveyors
Landscape Architects
Victoria Plaza
30 Freneau Avenue (Route 79)
Matawan, N.J. 07747
Tel No. (908) 583 - 5900
STORM WATER SYS
FOR TOWNSHIP OF
JOB No. 95474G
SCALE: 1"=300'